

cfdm, cf-python and cf-plot: Python tools for CF-netCDF

ESiWACE Summer School on Effective HPC for Climate and
Weather: Storage → Input/Output and Middleware
24th August 2021

Sadie Bartholomew

National Centre for Atmospheric Science and University of Reading
On behalf of the NCAS-CMS/UoR team working on CF
Acknowledging the international netCDF and CF communities

Introduction & scope

- NetCDF files + CF Metadata Conventions = CF-netCDF
 - flexible self-describing storage for array-based geoscientific data
 - plus standardised metadata to facilitate comparison & processing
- From the netCDF to the CF-netCDF data model
- A suite of Python tools for working with CF-netCDF
 - `cfdm`, `cf-python`, `cf-plot` & `cf-checker`
 - built around the CF data model, so able to process any CF-compliant dataset e.g. read, write, modify, analyse, regrid & plot

There is a ~45 minute walk-through session next demonstrating use of the data tools. These slides (~45 minutes) summarise the underlying concepts.

NetCDF in geoscience: recap

Network Common Data Form

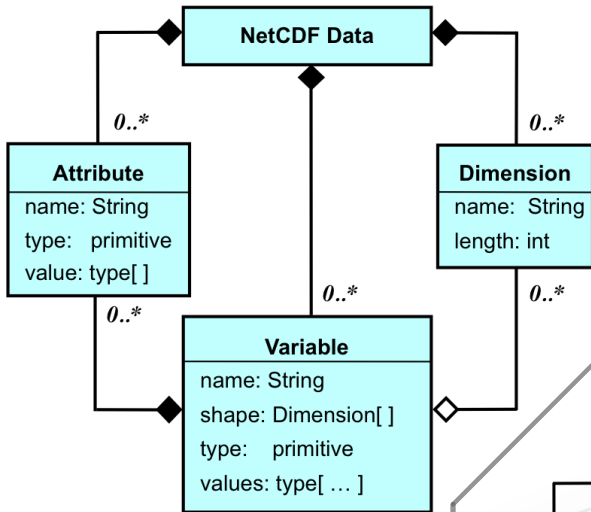
- Binary file format (.nc) adopted currently as de-facto standard for exchange & storage of earth science data
 - + supporting set of software libraries with APIs in many languages
 - originally (& still actively) developed by UCAR's Unidata project
 - netCDF-4/HDF5 backward compatible with “classic” netCDF-3
- ✓ self-describing (metadata categorises each data array)
- ✓ portable (machine independent)
- ✓ open source, actively maintained
- ✓ wide use by a diverse community
- ✓ very flexible (therefore...)
- ✗ ...requires interpretation

Recommended resource:

→ UCAR netCDF homepage, including documentation, release & support details, a tutorial, FAQs & more:
www.unidata.ucar.edu/software/netcdf/

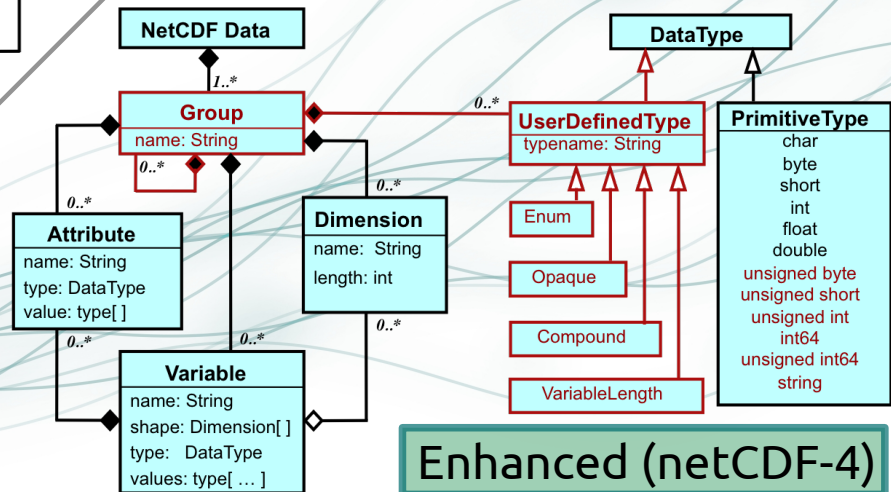
The NetCDF data models: recap

- Adds groups & user-defined types to classic model



Classic (netCDF-3)

- 3 key elements:
 - dimensions
 - variables
 - attributes



Enhanced (netCDF-4)

Diagrams by UCAR Unidata: found at www.unidata.ucar.edu/software/netcdf/papers/nc4_conventions.html

CF Metadata Conventions

Climate & Forecast

- Intended for climate & forecast data (model, satellite, observational, etc.) for atmosphere, surface & ocean
 - Metadata rules to provide a *definitive* description of:
 - what the data in each variable represents; &
 - the spatial & temporal properties of that data.
 - Updated by established community consensus process
- ✓ reduces interpretation requirement on netCDF
 - ✓ enables users of data from different sources to decide which quantities are comparable
 - ✓ human- & machine- readable

Recommended resource:

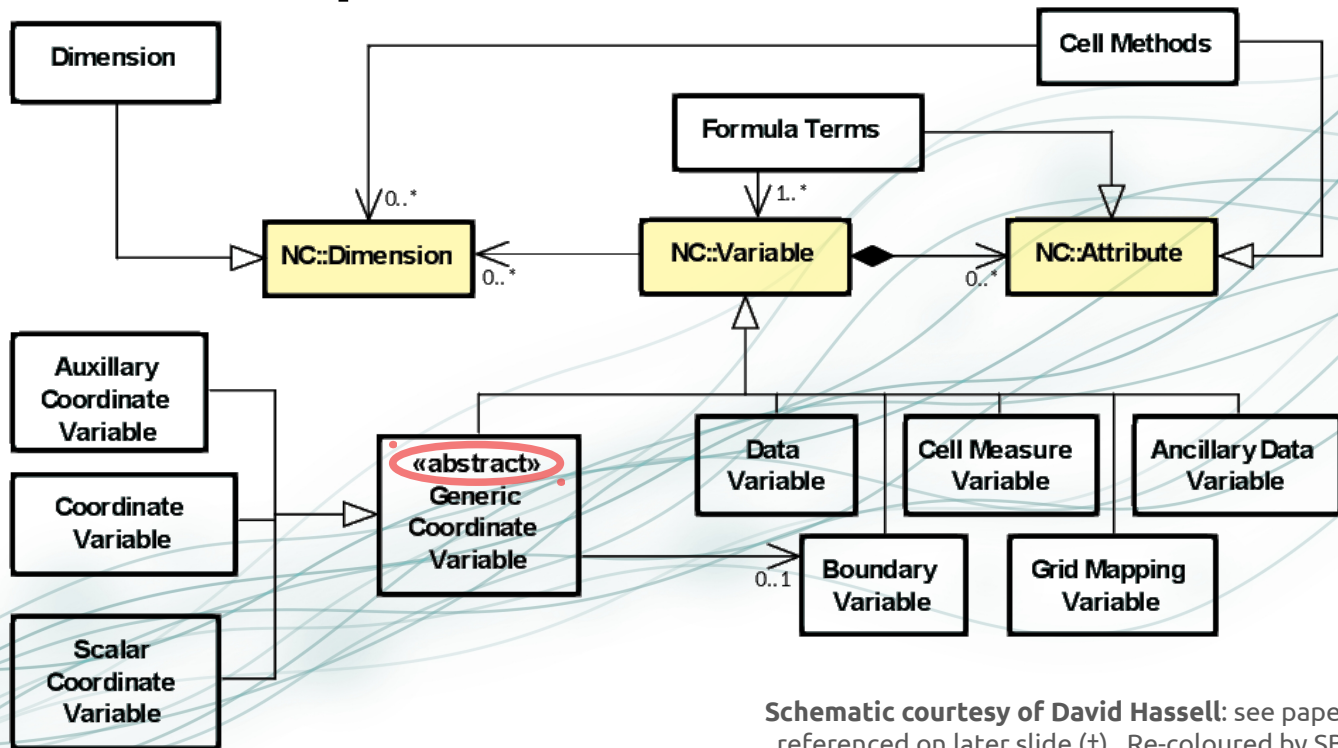
➔ CF Conventions website, including the formal convention documents & tables, links to discussions, presentations, & more:
cfconventions.org

CF-netCDF elements

Table lifted from CF 1.9 draft document, first appearing in paper (see †). First column added & items re-ordered by SB.

Type	CF-netCDF element	Description
Dimension	Dimension	Independent axis of the domain
Variable	<i>Data</i> variable	Scientific data discretised within a domain
	<i>Coordinate</i> variable	Unique coordinates for a single axis
	<i>Auxiliary coordinate</i> variable	Additional or alternative coordinates for any axes
	<i>Scalar coordinate</i> variable	Coordinate for an implied size one axis
	<i>Grid mapping</i> variable	Horizontal coordinate system
	<i>Boundary</i> variable	Cell vertices
	<i>Cell measure</i> variable	Cell areas or volumes
	<i>Ancillary data</i> variable	Metadata that depends on the domain
Attribute	<i>Formula terms</i> attribute	Vertical coordinate system
	<i>Feature type</i> attribute	Characteristics of discrete sampling geometry
	<i>Cell methods</i> attribute	Description of variation within cells

Correspondence to netCDF



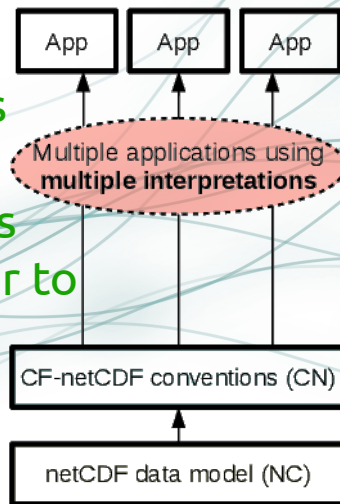
Schematic courtesy of David Hassell: see paper referenced on later slide (†). Re-coloured by SB.

A data model for CF-netCDF

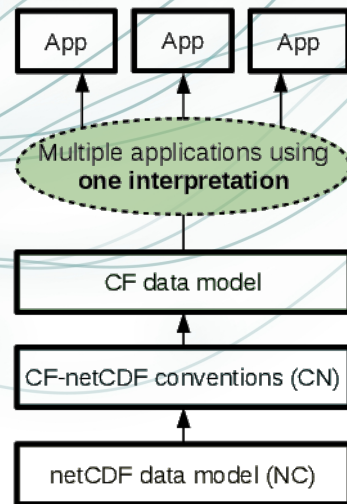
- Benefits of a formal, consistent model for CF-netCDF:

- ✓ improve understanding of CF-netCDF by identifying distinct elements & inherent relationships
- ✓ facilitate enhancements to the CF Conventions
- ✓ improved software tools
- ✓ CF-compliant data easier to represent in other file formats
- ✓ *one interpretation for every application:*

With no data model:



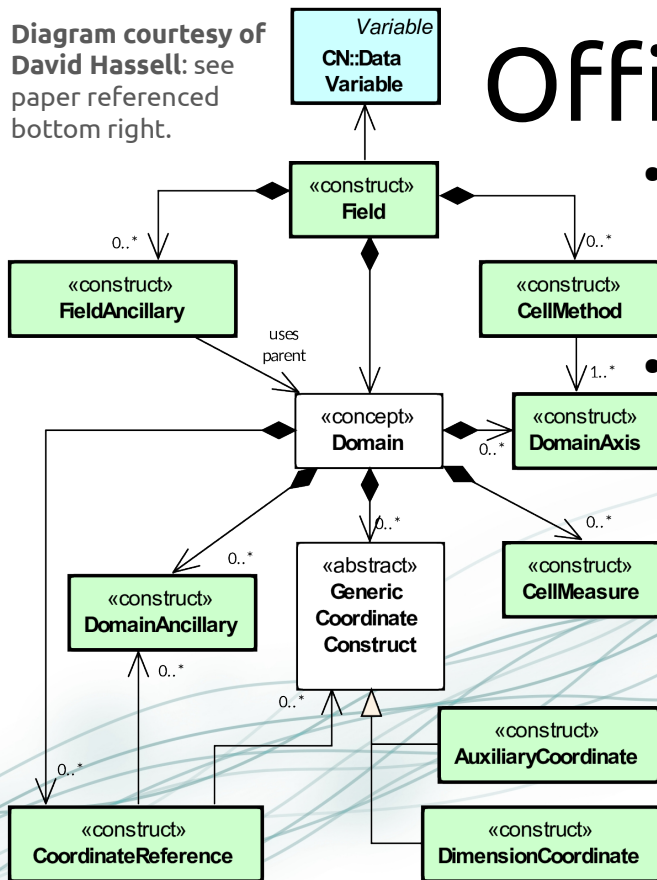
With a data model:



Schematic courtesy of David Hassell: see paper referenced on later slide (†). Re-coloured by SB.

Diagram courtesy of
David Hassell: see
paper referenced
bottom right.

Official data model



- Guaranteed to be up-to-date with the Conventions for every release (CF 1.6+)
- Is “necessary & sufficient”
- minimal set of elements sufficient to account for all of CF...
- ...with no additional elements

For full detail on the model, see:

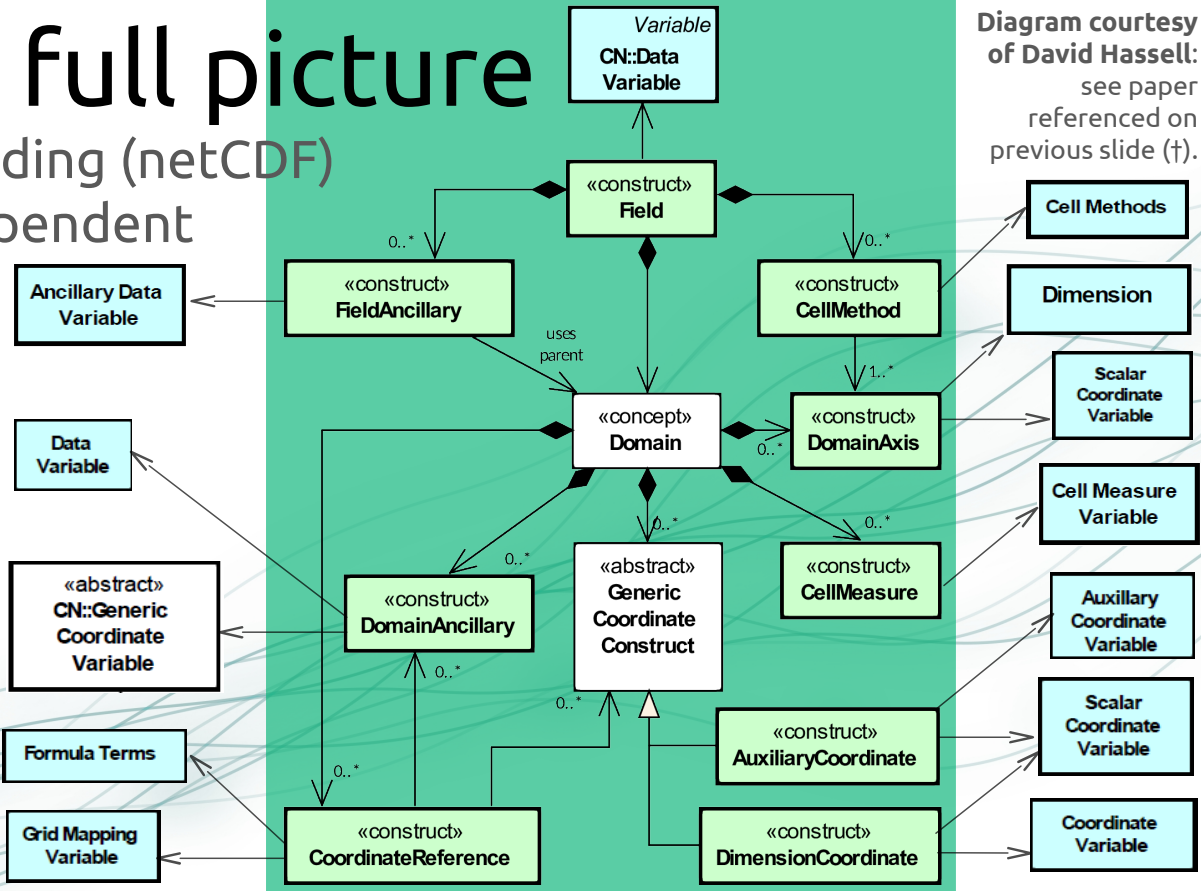
➔ CF Conventions 1.9 draft:

cfconventions.org/cf-conventions/cf-conventions.html#appendix-CF-data-model

➔ dedicated paper (†) by Hassell et al.:
doi.org/10.5194/gmd-10-4619-2017

The full picture

- Encoding (netCDF) independent



Using CF-compliant netCDF

- Many excellent open-source tools exist for netCDF as listed in the links below, but not all recognising CF...
- ... including multiple Python libraries
- The official Python/NumPy interface to the netCDF C library is Unidata's **netcdf4-python** library:
 - NCAS CF suite of tools discussed next use this as a dependency

- **netcdf4-python**: see unidata.github.io/netcdf4-python
- To find and/or read about tools that can be used with (CF-)netCDF datasets:
 - ➔ Unidata's near-exhaustive list, 'Software for Manipulating or Displaying NetCDF Data': www.unidata.ucar.edu/software/netcdf/software.html
 - ➔ CF Conventions listing of 'Software that "Understands" CF Data': cfconventions.org/software.html

NCAS CF-netCDF Data Tools

- A small suite of complementary data tools
- All open-source (hosted on GitHub) & Python 3 based

Library	Description & purpose	Functionality
<code>cfdm</code>	Reference implementation of the CF data model	For the most part, only that required to read and write datasets, and to create, modify and inspect field constructs in memory
<code>cf-python</code>	CF-compliant geoscientific data analysis library	Much higher-level than <code>cfdm</code> , e.g. statistical operations, collapses, subsampling, regridding
<code>cf-plot</code>	Set of Python functions for making the visualisations often used by geoscientists	That for plotting e.g. contour, vector and line plots from field constructs (or <code>numpy</code> arrays)
<code>cf-checker</code>	CF compliance checking utility	Checks the CF compliance of a netCDF file

There is not sufficient time to cover the `cf-checker`, so for more info, see:

- the code repository e.g. to install: github.com/cedadev/cf-checker
- the browser-based interface: pumatest.nerc.ac.uk/cgi-bin/cf-checker.pl

The field construct

- Central object in `cfdm` & `cf-python` is the *field construct*
→ a CF-netCDF data variable with all of its metadata
- A field construct `cfdm.Field` or `cf.Field` consists of:
 - descriptive properties that apply to field construct as a whole (e.g. the standard name);
 - a data array; &
 - metadata constructs that describe the locations of each cell of the data array (the *domain*) → the eight other constructs of the data model i.e. classes in the UML diagrams on previous slides

For more information, please see:

→ field construct breakdown within the `cfdm` documentation:
ncas-cms.github.io/cfdm/cf_data_model.html

cfdm Python library

- A reference implementation of the CF data model, hence a complete representation of CF!
- *Designed to be subclassed*, so that the creation of a new implementation of the CF data model, based on `cfdm`, is straight forward
- Includes a stand-alone core implementation, the `cfdm.core` package, that includes no functionality beyond that mandated by the CF data model

For more information, please see:

➔ The documentation, including installation information & an API reference: ncas-cms.github.io/cfdm/

cf-python Python library

- Builds upon `cfdm` to provide diverse geoscientific data analysis capability → `cfdm` with high-level functionality
- As a small sample, `cf-python` can:
 - read, inspect, & write field constructs from netCDF & CDL (& more);
 - modify & analyse field construct metadata & data;
 - perform statistical collapses on field constructs;
 - create subspaces of field constructs;
 - regrid field constructs (several interpolation methods supported);
 - combine field constructs arithmetically; and
 - read & process netCDF & CDL containing hierarchical groups.

For more information, please see:

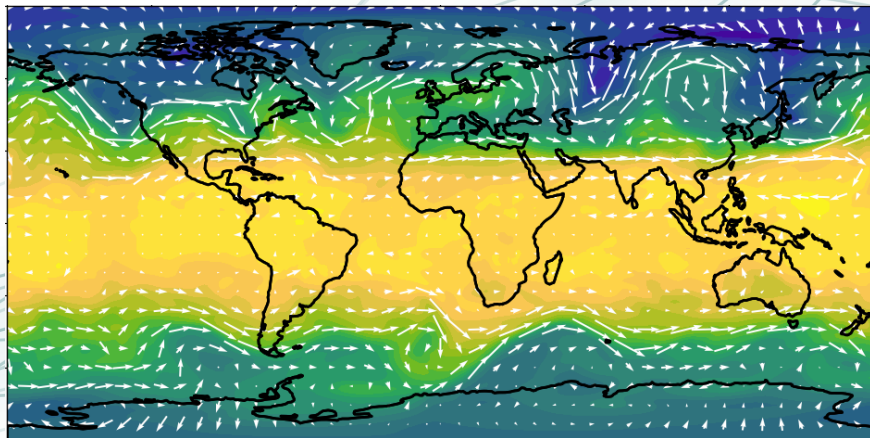
→ The documentation, including installation information & an API reference: ncas-cms.github.io/cf-python/

cf-python Python library

- CF-aware geoscientific visualisation
- Generally uses `cf-python` to present the data & CF attributes for plotting (can also use `numpy` arrays)
 - contour plots
 - vectors plots
 - plots of trajectories
 - significance plots
 - & more...

For more information, see:

➔ The documentation, including installation information, a gallery of plots & a user guide:
ajheaps.github.io/cf-plot/



Example contour plot with overlaid vectors created with `cf-plot`.
Colour bar and axes labels omitted since it is just for illustration.

Summary

- NetCDF files compliant with the CF Metadata Conventions (CF-netCDF) enable *flexible self-describing storage* of array-oriented geoscientific data
- CF-netCDF has become *a community standard*
- Different data models of CF-netCDF are possible, but an *official* model exists & is up-to-date for all CF 1.6+
 - formal model is “necessary & sufficient” & netCDF-independent
- Numerous tools for working with netCDF exist, including in Python, but NCAS’s CF suite is built upon the official CF data model: CF compliance *at heart*
 - able to process any CF-compliant (or non-compliant) netCDF
 - read, write, inspect, modify, analyse, plot, check compliance & more

Shortly we will move on to a walk-through of the NCAS CF libraries in practice. But any questions about the concepts at this stage are welcome.

- Quick links to useful related resources:
 - UCAR netCDF homepage: www.unidata.ucar.edu/software/netcdf/
 - CF-netCDF (Metadata) Conventions homepage: cfconventions.org
 - cf-python documentation: ncas-cms.github.io/cf-python/
 - cfdm documentation: ncas-cms.github.io/cfdm/
 - cf-plot documentation: ajheaps.github.io/cf-plot/
 - walk-through & lab materials: github.com/NCAS-CMS/cf-training